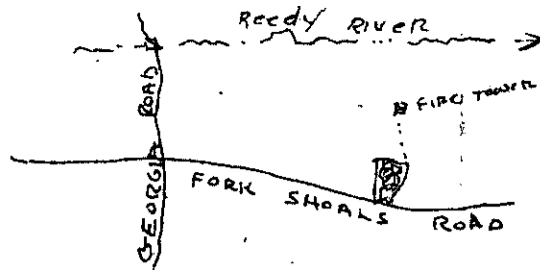


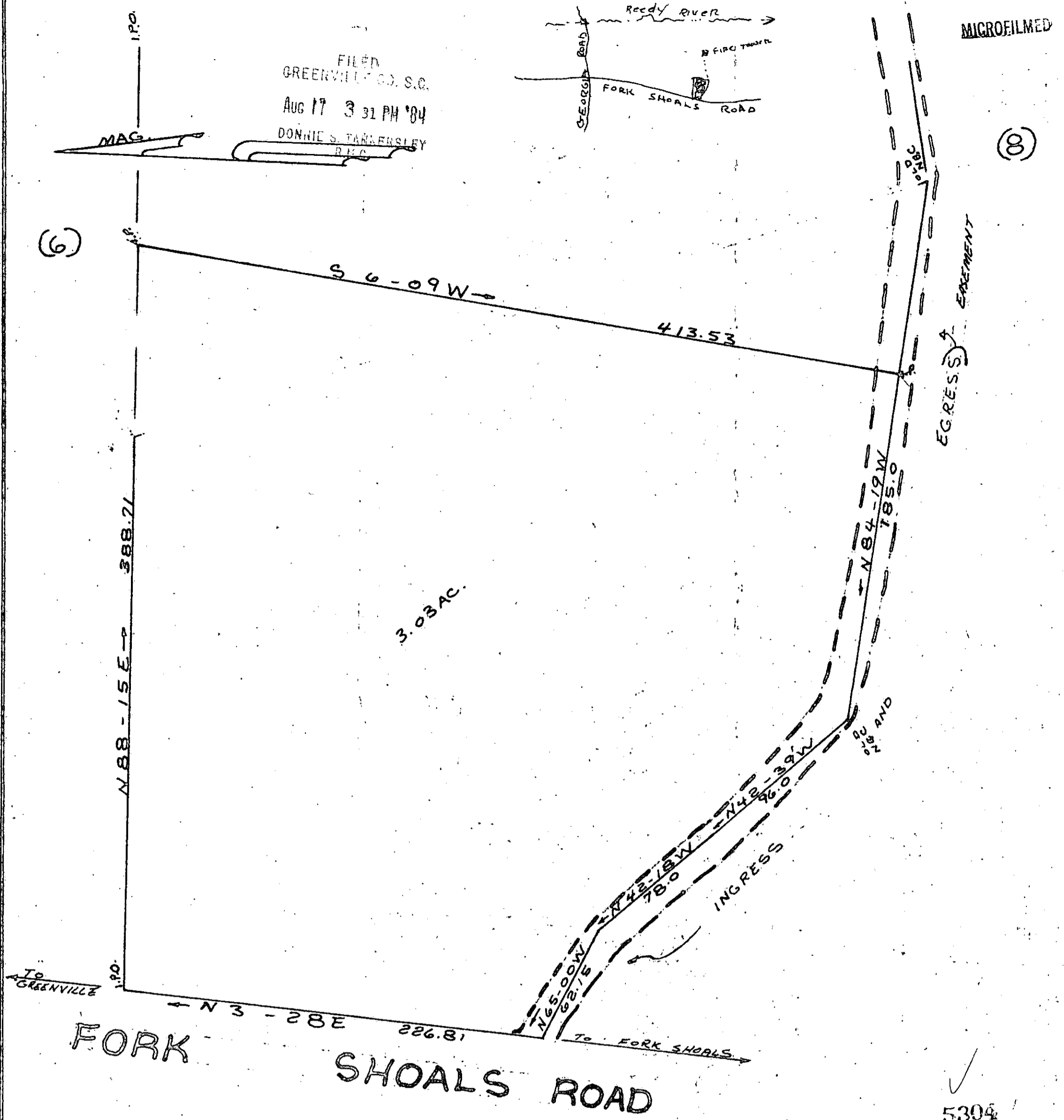
MICROFILMED

FILED
GREENVILLE CO. S.C.
AUG 17 3 31 PM '84
DONNIE S. TALLENTSLEY
R.M.C.



(8)

(6)



EGRESS EASEMENT

FORK SHOALS ROAD

5304

PLAT FOR

10-21-82

RALPH W. HESTER



ZOREE A HESTER

GREENVILLE COUNTY S. C.

WEBB SURVEYING & MAPPING CO.

SCALE 1" = 50' JULY 1978

1577 PORTION TRACT # 7 JULIAN HOPKINS PROPERTY



ECTO ---3 AU17 84 066

5.0000